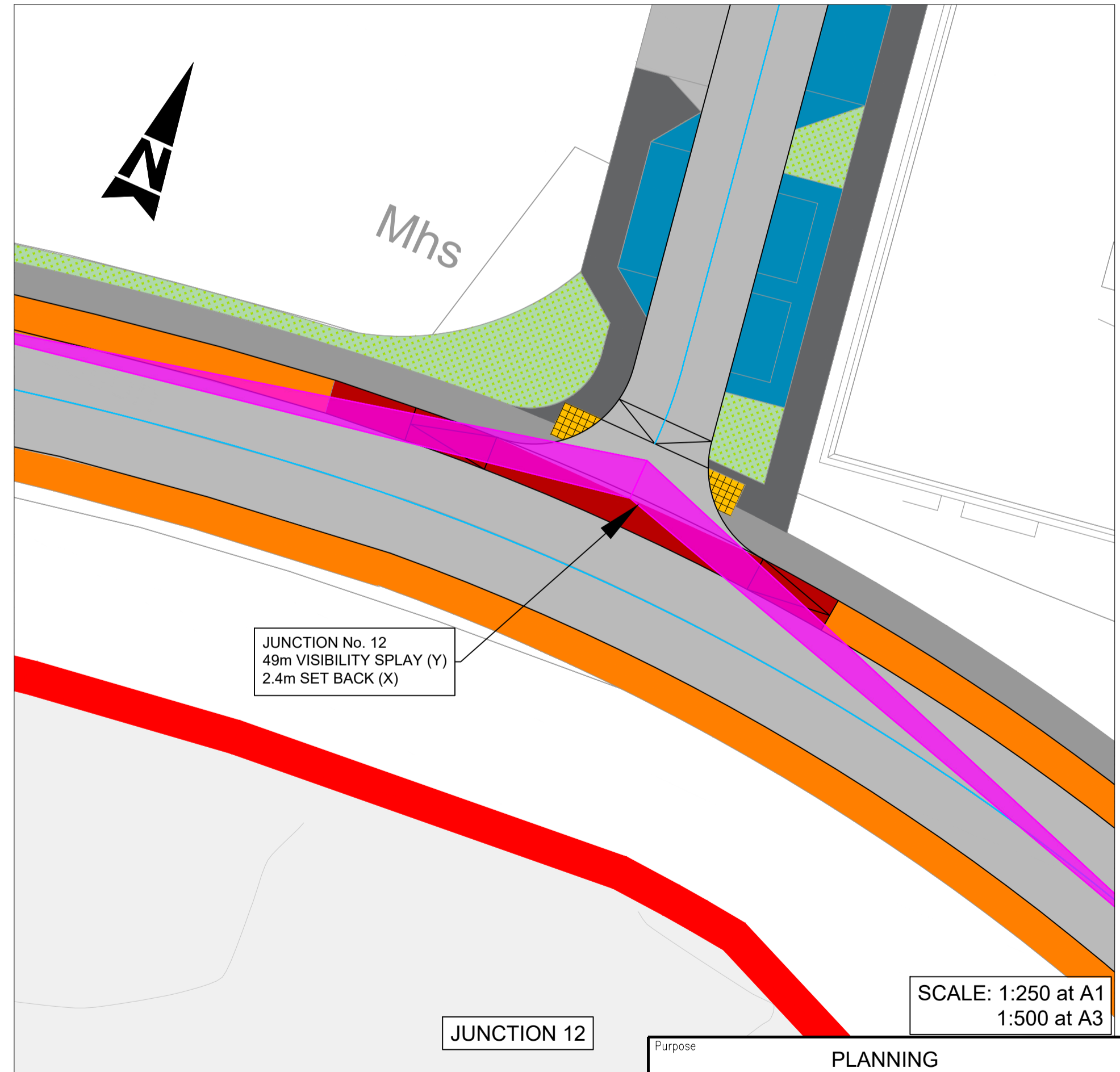
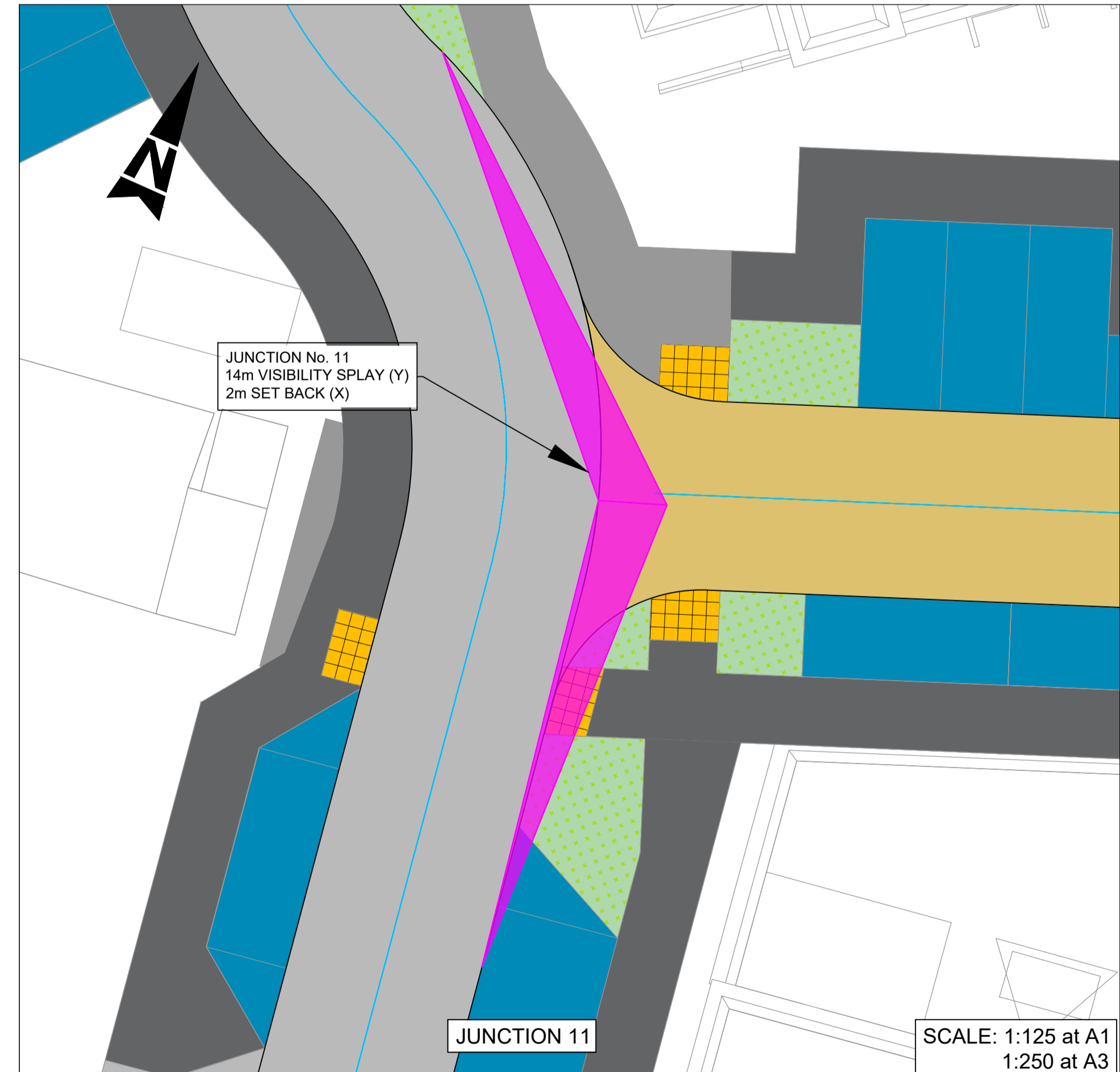
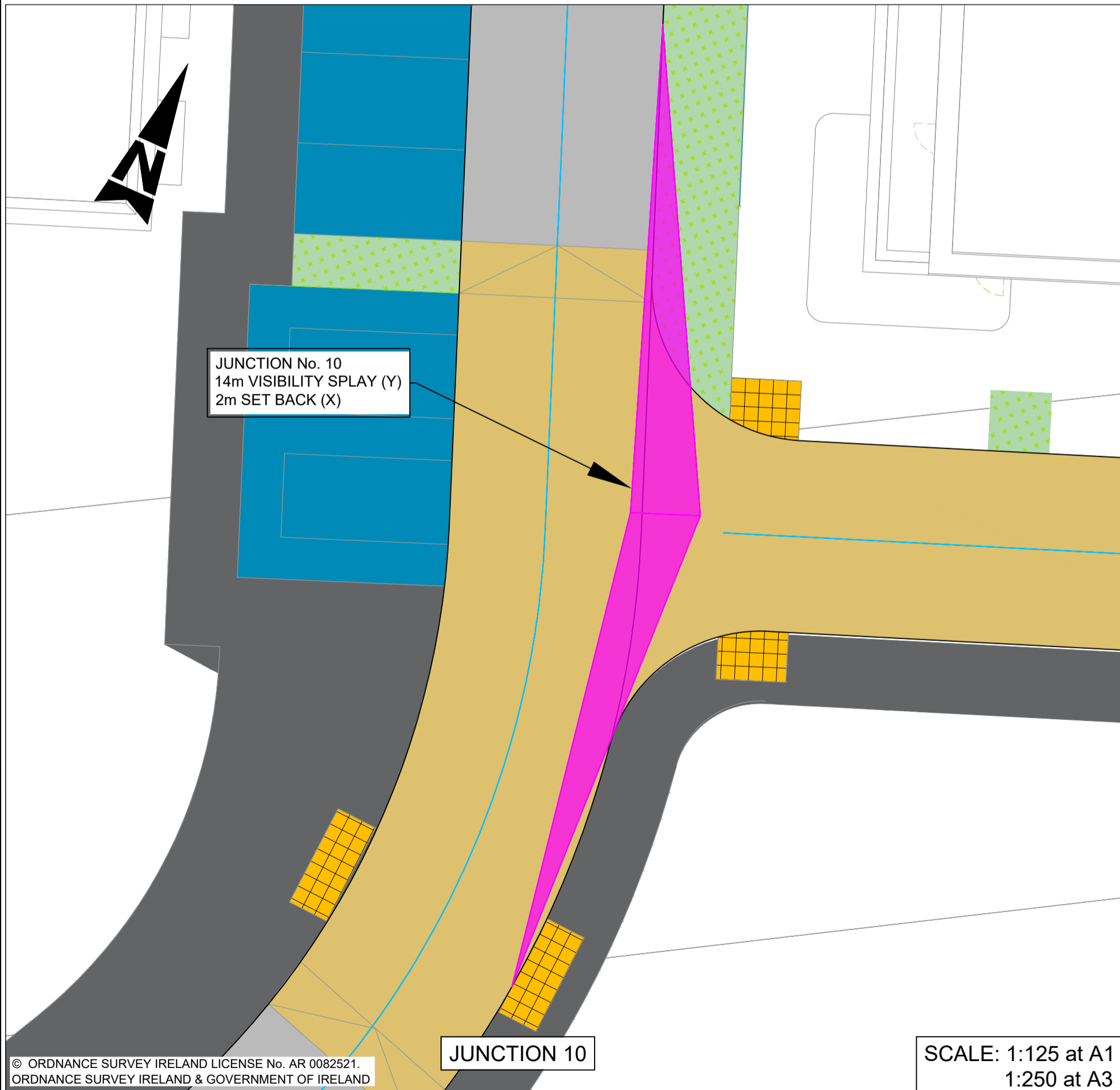
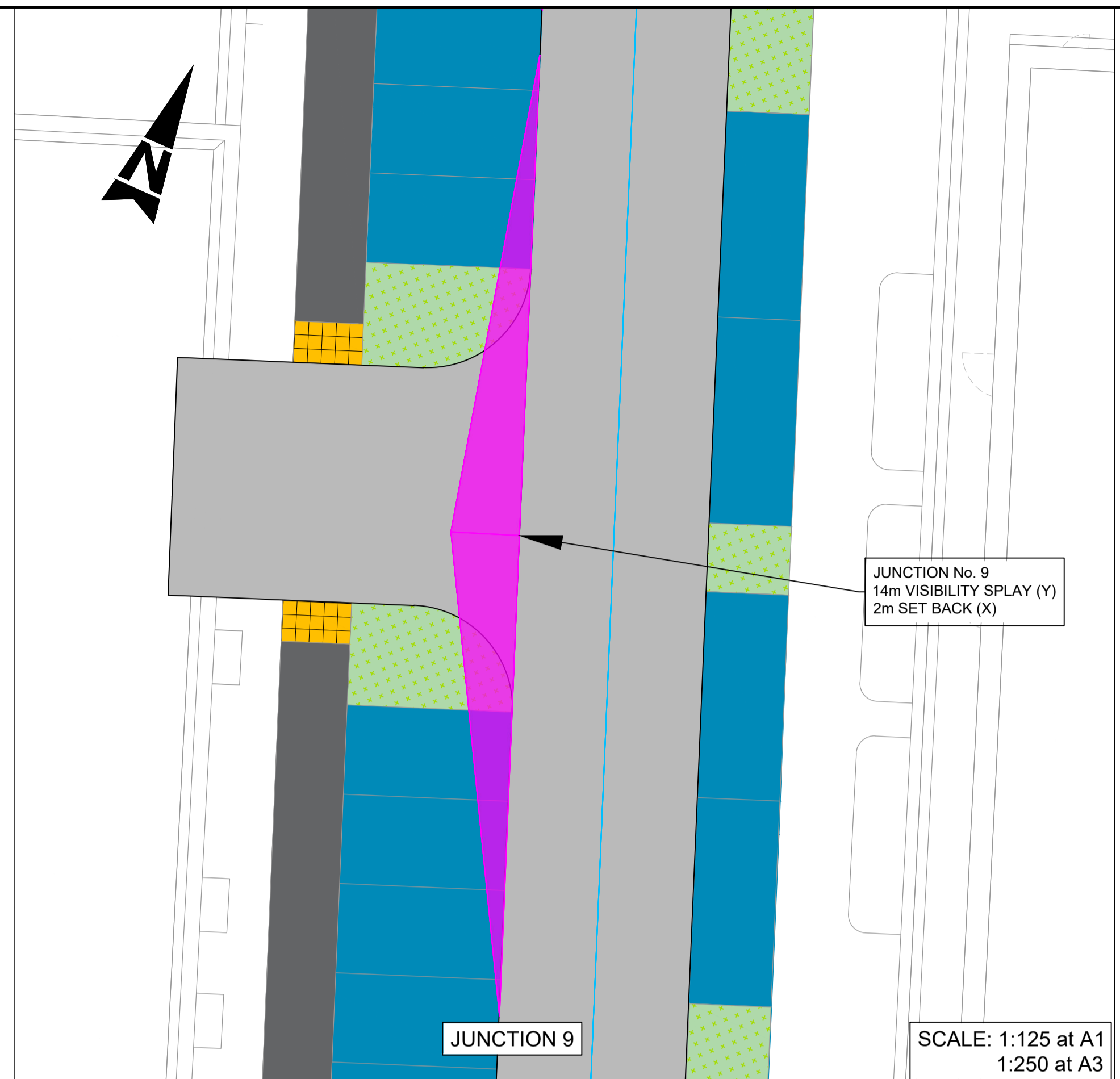
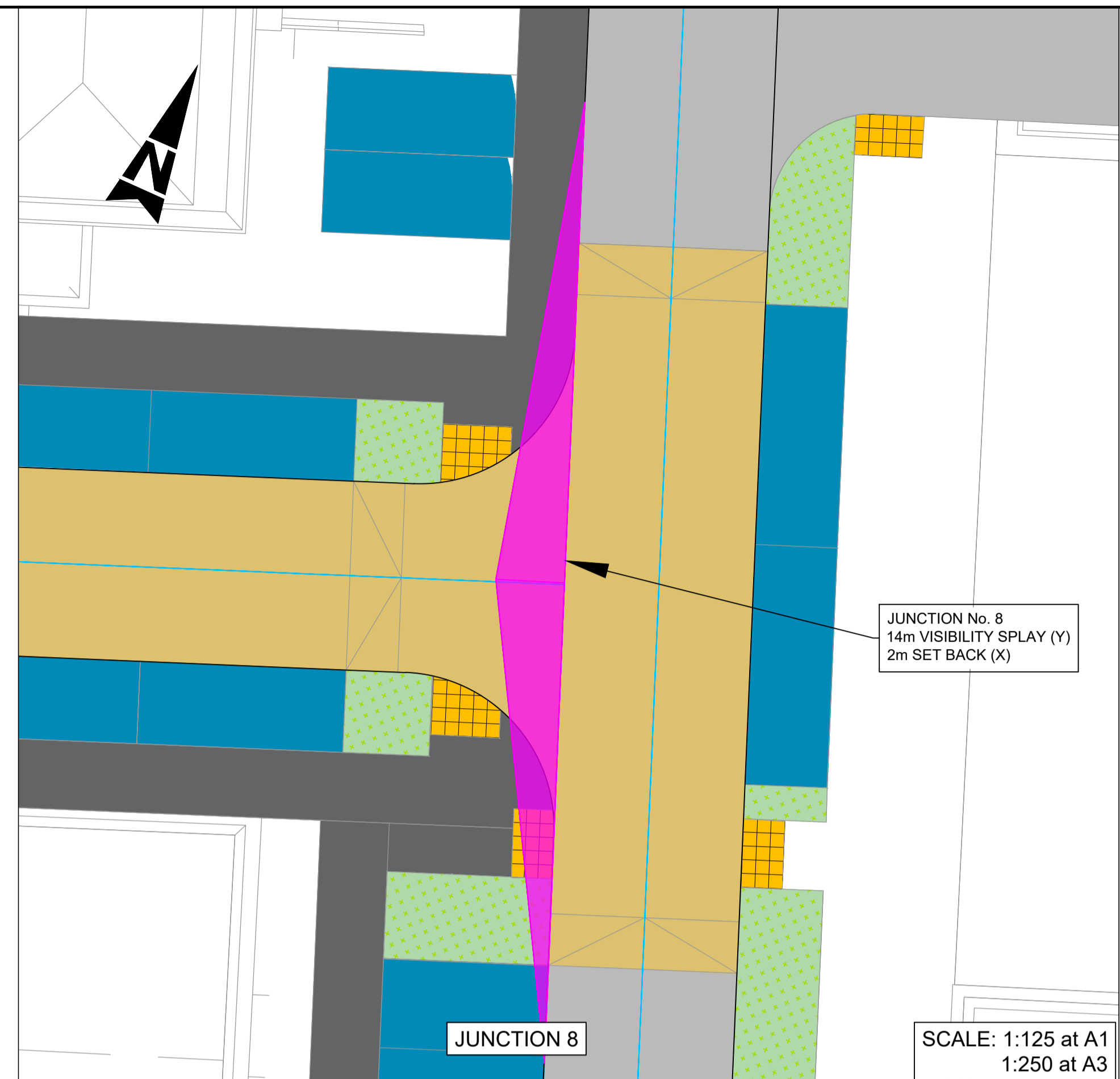
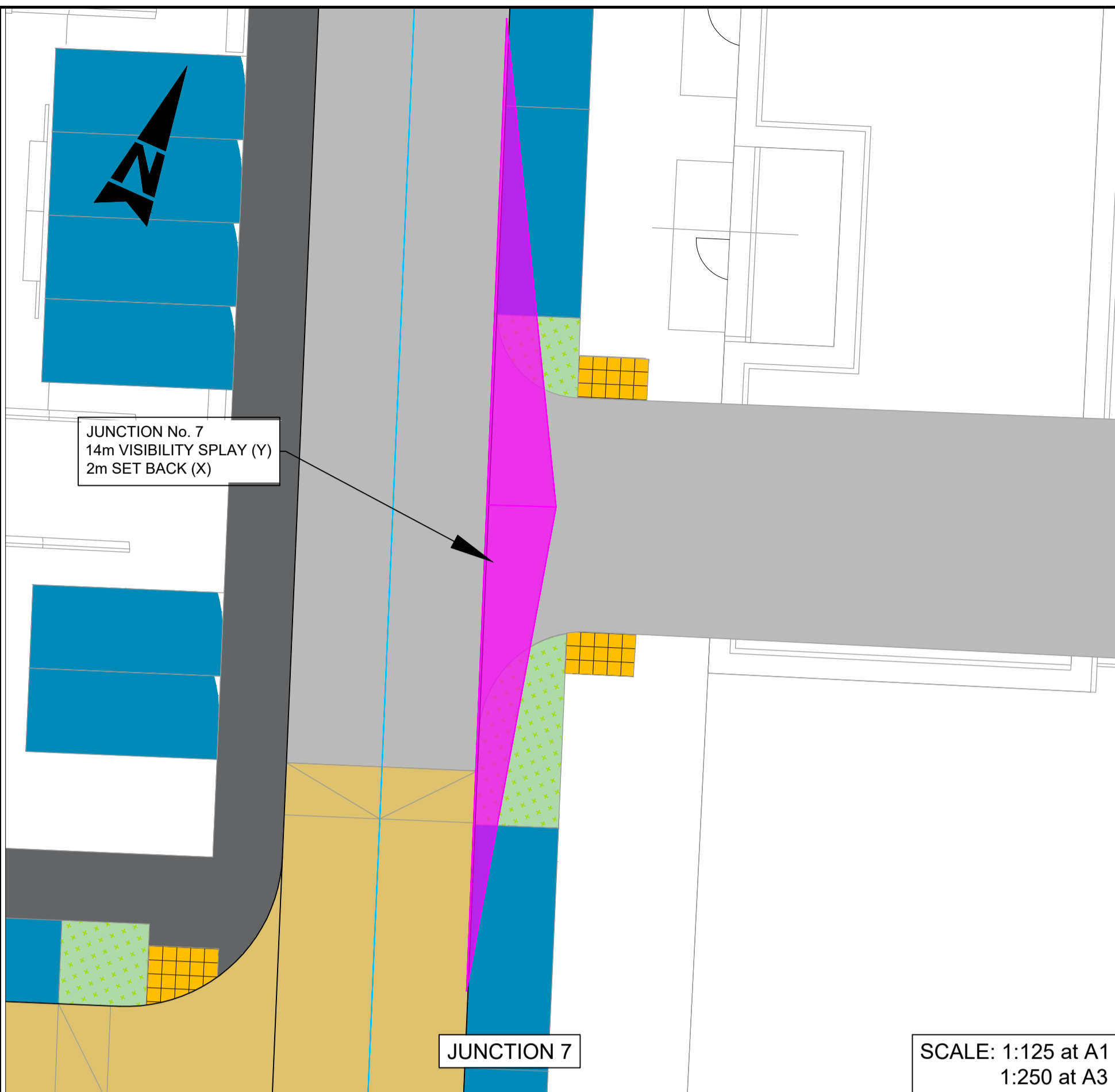


100
10
0

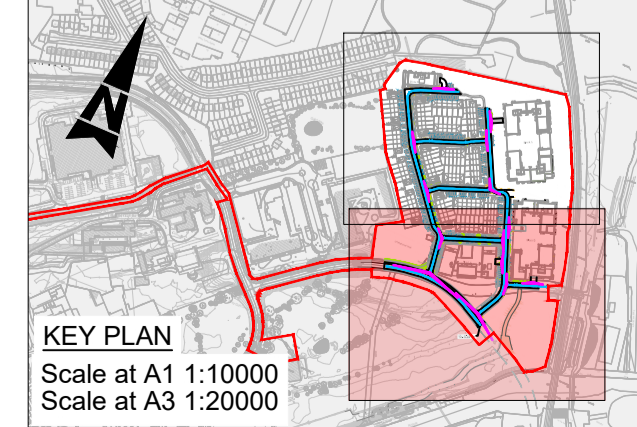
A1

DO NOT SCALE



LEGEND:

[Red Line]	SITE BOUNDARY
[Grey Line]	FOOTPATH
[Green Line]	GRASS VERGE
[Orange Line]	CYCLE TRACK
[Red Line]	CYCLE WAY
[Grey Line]	AVENUE / LOCAL STREET
[Yellow Line]	HOMEZONE STREET
[Blue Line]	PARKING BAY
[Red Line]	EMERGENCY ACCESS ROAD



Rev	Description	By	Date	Chk'd	Auth
P01	ISSUED FOR PLANNING	AK	09.09.22	CF	KB

ATKINS
Member of the SNC-Lavalin Group

Atkins House, 150-155 Ainslie Business Park, Swords, Co. Dublin
Tel (+353) 01 810 8000 Fax (+353) 01 810 8001

Unit 2B, 2200 Cork Airport Business Park, Cork
Tel (+353) 021 429 0300 Fax (+353) 021 429 0360

1st Floor Technology House Parkmore Technology Park, Galway
Tel (+353) 091 786 050 Fax (+353) 091 779 830

Client	SHANKILL PROPERTY INVESTMENTS LTD		
Project	COASTAL QUARTER SHD 2		

Purpose	PLANNING		
Title	JUNCTION VISIBILITY LAYOUT SHEET 2 OF 3		
Original Scale	AS SHOWN	Design/Drawn	AK
Date	19.08.22	Checked	CF
Date	19.08.22	Authorized	KB
Date	19.08.22	Rev	
Status	P	Drawing Number	5214419-ATK-01-ZZ-DR-CE-0115
Rev	P01		

File: 5193890-ATK-01-ZZ-DR-CE-0114-0116.dwg
Date: Sep 12, 2022 - 5:47pm
Plotted by: AK/epd/lsx